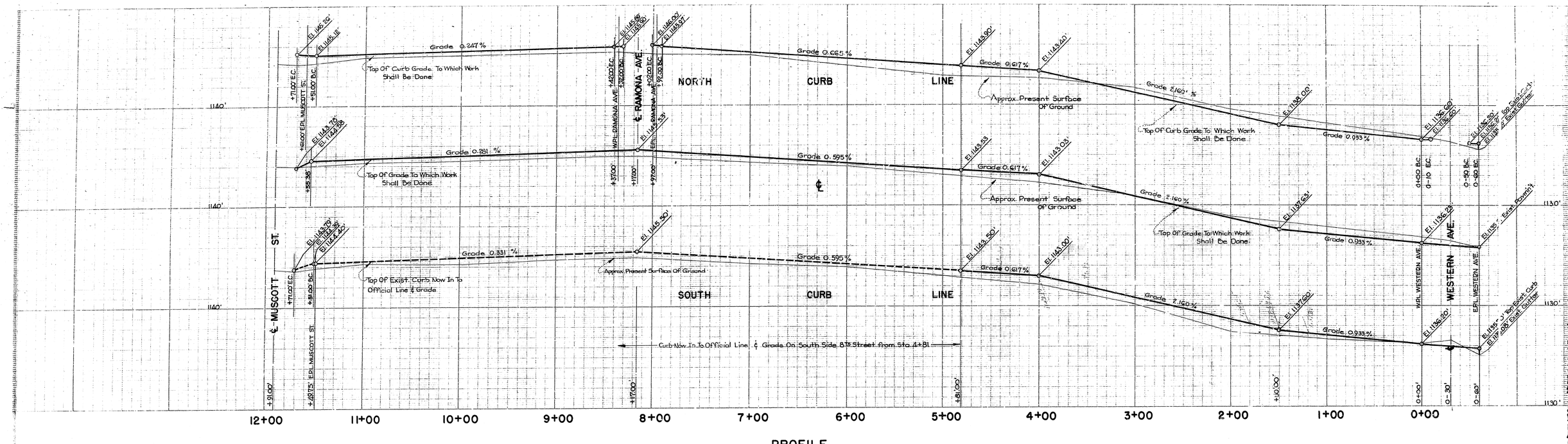

PROFILE

SCALE ~ Horiz. 1" = 40'
Vert. 1" = 4'

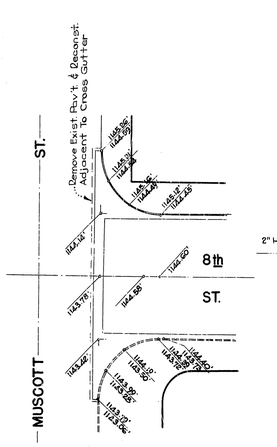

INTERSECTION LEVELS

SCALE 1" = 20'

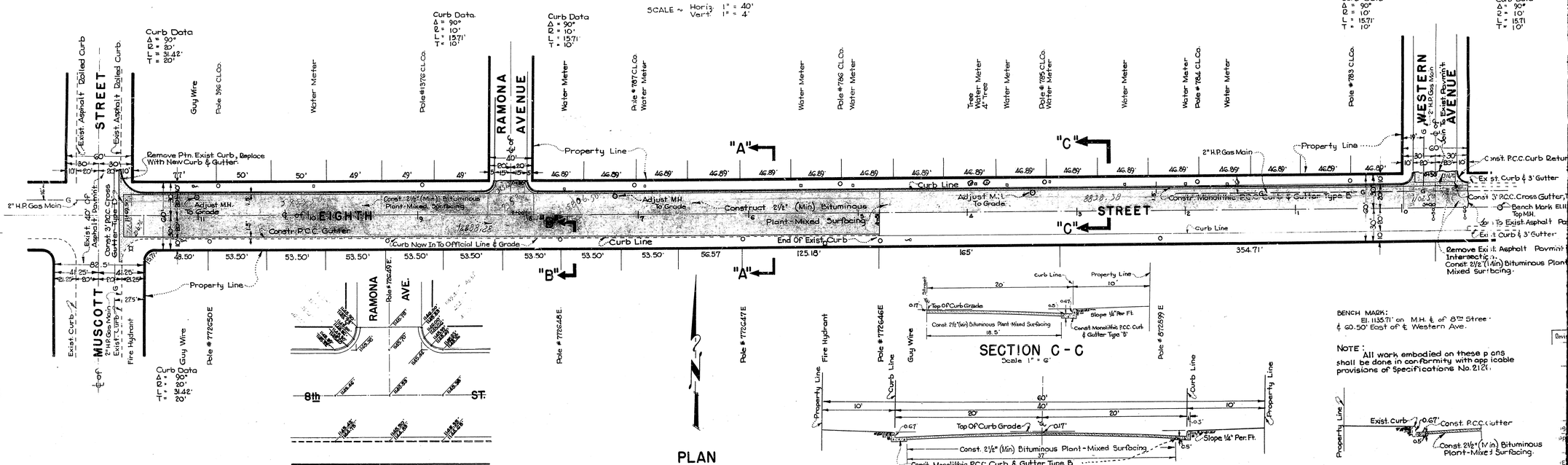

INTERSECTION LEVELS

SCALE 1" = 20'

SECTION C - C

Scale 1" = 6'

SECTION A-A

SCALE - 1" = 6'

BENCH MARK:
El. 1135.71' on M.H. ℄ of 8th Street
℄ 60.50' East of ℄ Western Ave.

NOTE: All work embodied on these plans shall be done in conformity with applicable provisions of Specifications No. 2120.

SECTION B-B

SCALE 1" = 6'

PLAN

SCALE 1" = 40'

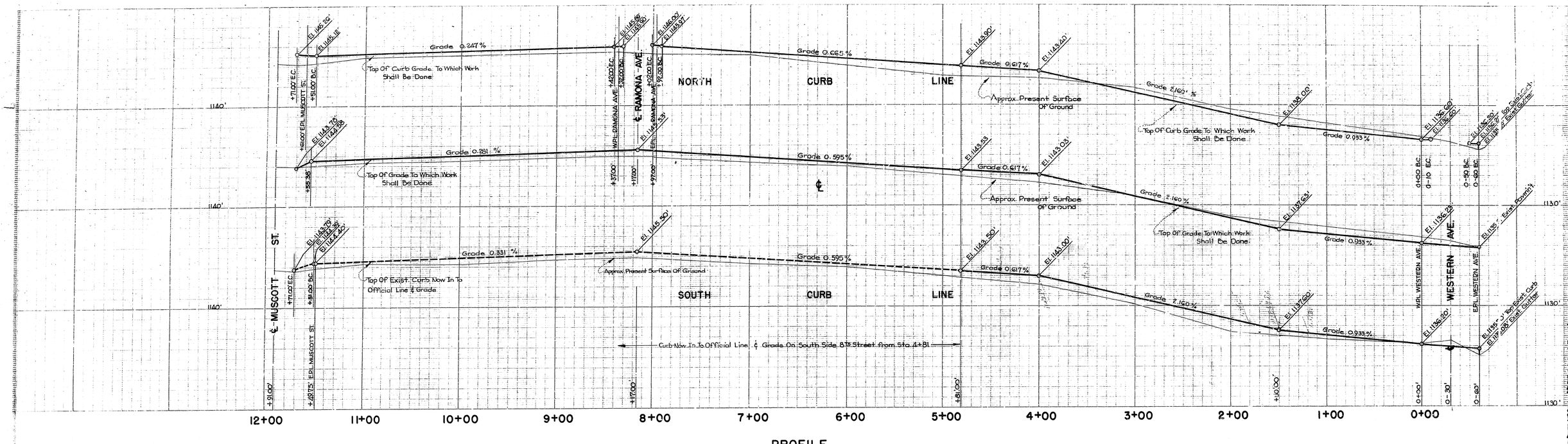

PROFILE

SCALE ~ Horiz. 1" = 40'
Vert. 1" = 4'

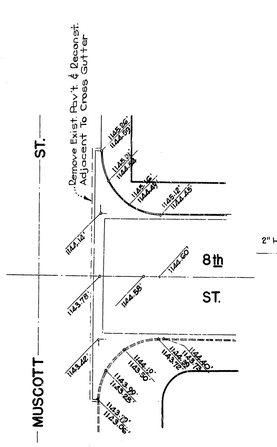

INTERSECTION LEVELS

SCALE 1" = 20'

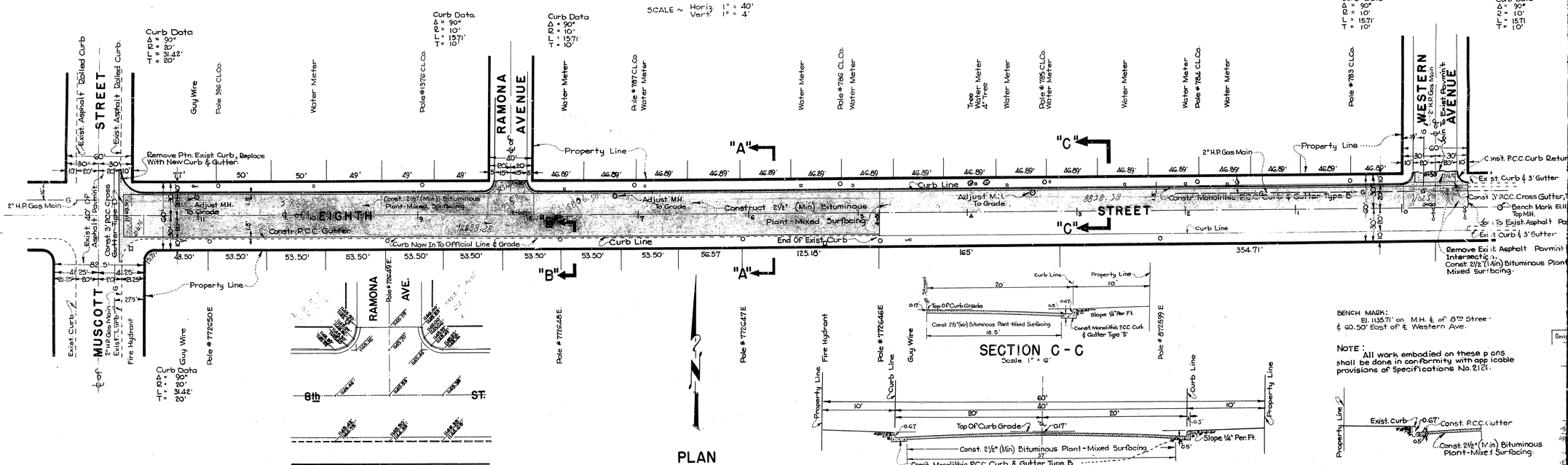

INTERSECTION LEVELS

SCALE 1" = 20'

SECTION C - C

Scale 1" = 6'

SECTION A-A

SCALE - 1" = 6'

BENCH MARK:
El. 1135.71' on M.H. ℄ of 8th Street
℄ 60.50' East of ℄ Western Ave.

NOTE: All work embodied on these plans shall be done in conformity with applicable provisions of Specifications No. 2120.

SECTION B-B

SCALE 1" = 6'

PLAN

SCALE 1" = 40'